

- A** 111 Hospitality Dr, Front Royal, VA 22630 **12 hr 27 min, 536.0 mi**
- B** Shenandoah National Park, 3655 Us Highway 211 E, Luray, VA 22835 Moderate traffic (10 hr 26 min without traffic)
- C** Broadway, Virginia, United States Via US-340, Kimball Rd
- D** Churchville, Virginia, United States
- E** Monterey, Virginia, United States
- F** 1020 Plantation Rd, Blacksburg, VA 24060
- G** Hinton, West Virginia, United States
- H** Summersville, WV
- I** Buckhannon, West Virginia, United States
- J** 230 Main Lodge Rd, Davis, WV 26260



A to B
58 min (32.1 mi)

A 111 Hospitality Dr, Front Royal, VA 22630

↑	1. Depart Hospitality Dr toward Shadows Dr	0.2 mi
↶	2. Turn left onto Shadows Dr	364 ft
↷	3. Turn right onto US-340 S / US-522 S Sunoco on the corner	3.6 mi
↑	4. Road name changes to N Shenandoah Ave	390 ft
↶	5. Turn left onto W 13th St	0.2 mi
↷	6. Turn right onto US-340 / US-522 / VA-55 Pass 7-Eleven in 1.8 mi	22.2 mi, 36 min
↶	7. Turn left onto Kimball Rd	2.9 mi
↷	8. Turn right to stay on Kimball Rd	0.7 mi
↶	9. Turn left onto US-211 E / Lee Hwy	2.0 mi

↶	10. Turn left onto HQ Access Rd	272 ft
<p>Arrive at HQ Access Rd on the right</p> <p>11. The last intersection is US-211 W / Lee Hwy If you reach HQ Reservoir Rd, you've gone too far</p>		

B Shenandoah National Park

B to C

47 min (27.4 mi)

B Shenandoah National Park



	1. Depart HQ Access Rd toward US-211 W / Lee Hwy	233 ft
↷	2. Turn right onto US-211 W / Lee Hwy Pass Taco Bell in 7.3 mi	19.0 mi, 31 min
↶	3. Turn left onto US-11 / US-211 / N Congress St One Stop on the corner	0.2 mi
↷	4. Turn right onto W Seminary Ln	285 ft
↗	5. Bear right toward US-211 / W Old Cross Rd	0.1 mi
↷	6. Turn right onto US-211 / W Old Cross Rd Shell on the corner	0.2 mi
↑	7. Keep straight onto VA-211 / W Old Cross Rd Pass 7-Eleven in 0.0 mi	5.6 mi
↶	8. Turn left onto VA-42 S / S Main St Exxon on the corner	1.4 mi
↷	9. Turn right onto VA-259 / VA-42 / E Lee St	0.6 mi
↶	10. Turn left onto VA-259 ALT / VA-42 / N Main St Exxon on the corner	0.2 mi
<p>Arrive at VA-259 ALT / VA-42 / N Main St</p> <p>11. The last intersection is Mason St If you reach Miller St, you've gone too far</p>		

C Broadway

C to D

54 min (47.3 mi)

C Broadway

	1. Depart VA-259 ALT / VA-42 / N Main St toward Miller St	0.1 mi
←	2. Turn left onto VA-259 ALT / Broadway Ave	0.7 mi
↗	3. Turn right onto VA-259 / Broadway Ave / Mayland Rd	4.0 mi
	Take ramp left for I-81 South toward Harrisonburg Via I-81 4. 7-Eleven on the corner ▲ <i>Minor Congestion</i>	32.2 mi, 31 min
	5. At exit 225 , take ramp right for VA-262 South toward Staunton	5.1 mi
↗	6. Take ramp right and follow signs for Churchville Ave	0.3 mi
↗	7. Turn right onto US-250 / Churchville Ave Pass Exxon in 1.6 mi	4.8 mi
	8. Arrive at US-250 / Churchville Ave The last intersection is Thundering Herd Rd If you reach Hotchkiss Rd, you've gone too far	

D Churchville**D to E**

55 min (35.8 mi)

D Churchville

	1. Depart US-250 / Churchville Ave toward Hotchkiss Rd	35.8 mi, 55 min
	2. Arrive at US-250 / W Main St The last intersection is N Spruce St If you reach Walnut St, you've gone too far	

E Monterey**E to F**

2 hr 48 min (132.6 mi)

E Monterey

	1. Depart US-250 / W Main St toward N Spruce St	9.8 mi
↗	2. Turn right onto VA-678 / Bullpasture River Rd	13.4 mi, 18 min
↑	3. Road name changes to Bullpasture River Rd	121 ft
↑	4. Road name changes to Indian Draft Rd	17.0 mi, 20 min
↖	5. Turn left onto VA-39 / Mountain Valley Rd	0.7 mi
↗	6. Turn right onto VA-42 / Cowpasture River Hwy	16.2 mi, 21 min
	7. Take ramp right for I-64 West / US-60 West toward Covington	1.6 mi
	8. At exit 27 , take ramp right for US-220 South / US-60-BR West toward Clifton Forge ▲ <i>Minor Congestion</i>	6.2 mi
↗	9. At exit 21 , take ramp right for VA-696 toward Low Moor	0.2 mi
↖	10. Turn left onto VA-696 / Selma Low Moor Rd	0.4 mi
↗	11. Turn right onto VA-616 / Rich Patch Rd	131 ft
↑	12. Keep straight onto Rich Patch Rd	12.1 mi, 15 min
↖	13. Turn left onto VA-617 / Jamison Mountain Rd	0.8 mi
↑	14. Keep straight onto Jamison Mountain Rd	1.5 mi
	15. Road name changes to VA-617 / Jamison Mountain Rd	9.7 mi
↗	16. Turn right onto VA-611 / Peaceful Valley Rd	5.0 mi
↗	17. Turn right onto VA-311 / Paint Bank Rd	0.6 mi
↙	18. Bear left onto VA-658 / Johns Creek Rd	13.9 mi, 15 min
↗	19. Bear right onto VA-632 / Johns Creek Rd	0.8 mi
↖	20. Turn left onto VA-658 / Johns Creek Mountain Rd	4.2 mi
↗	21. Turn right onto VA-42 / Cumberland Gap Rd	9.8 mi


←	22. Turn left onto US-460 E / Virginia Ave ▲ <i>Minor Congestion</i>	8.0 mi
↗	23. Take ramp right for Prices Fork Rd toward Downtown / Virginia Tech	0.3 mi
↗	24. Turn right onto VA-412 W / Prices Fork Rd BP on the corner	0.1 mi
↗	25. Turn right onto Plantation Rd	292 ft
	26. Arrive at Plantation Rd The last intersection is VA-412 W / Prices Fork Rd	

F 1020 Plantation Rd, Blacksburg, VA 24060

F to G

1 hr 35 min (61.8 mi)

F 1020 Plantation Rd, Blacksburg, VA 24060

	1. Depart Plantation Rd toward VA-412 W / Prices Fork Rd	325 ft
←	2. Turn left onto VA-412 E / Prices Fork Rd	0.4 mi
	3. Take ramp left for US-460 W ▲ <i>Minor Congestion</i>	31.4 mi, 43 min
↗	4. Turn right onto Old Virginia Ave	0.3 mi
↗	5. Turn right onto US-219 / Federal St • <i>Entering West Virginia</i>	1.7 mi
←	6. Turn left onto WV-12 / Water St	20.6 mi, 30 min
↖	7. Bear left onto WV-3 / Greenbrier Dr Pass Exxon in 5.2 mi	5.3 mi
↗	8. Turn right onto WV-107 / WV-20 / Greenbrier Bellepoint Bridge	1.2 mi
↗	9. Turn right onto WV-107 / Avis Bridge / Main St	0.4 mi
↗	10. Turn right onto WV-107 / Union St	449 ft


↩	11. Turn left onto WV-107 N / 2nd Ave	0.1 mi
↪	12. Turn right onto WV-20 N / Temple St	0.2 mi
	<p>Arrive at WV-20 N / Temple St</p> <p>13. The last intersection is 4th Ave If you reach 5th Ave, you've gone too far</p>	

G Hinton

G to H

1 hr 29 min (59.5 mi)

G Hinton

	1. Depart WV-20 N / Temple St toward 5th Ave	9.5 mi
↑	2. Keep left to stay on WV-20 / CR-7	0.7 mi
	3. Take ramp right for I-64 East toward Lewisburg ▲ <i>Minor Congestion</i>	4.5 mi
↪	4. At exit 143 , take ramp right toward Green Sulphur SPGS. / Meadow Bridge	0.3 mi
↩	5. Turn left onto Lick Creek Rd / CR-4	0.1 mi
↪	6. Turn right onto WV-20	6.2 mi
↩	7. Turn left onto Meadow Bridge Rd / CR-31	6.5 mi
↗	8. Bear right onto WV-41 / Stanaford Rd	8.8 mi
↩	9. Turn left onto US-60 / WV-41 ▲ <i>Minor Congestion</i>	2.5 mi
↪	10. Turn right onto WV-41 / Wilderness Hwy	14.6 mi, 17 min
↪	11. Turn right onto US-19 N / WV-41 N / Mountaineer Expy ▲ <i>Minor Congestion</i>	4.6 mi
↩	12. Turn left onto WV-41 / Broad St Econo Lodge on the corner	1.0 mi

↑	13. Keep straight onto WV-39 / WV-41 / Broad St	0.1 mi
↗	14. Turn right onto WV-41 / Main St	131 ft
<p>Arrive at WV-41 / Main St</p> <p>15. The last intersection is WV-39 / WV-41 / Broad St If you reach Court St, you've gone too far</p>		

H Summersville, WV

H to I

1 hr 38 min (80.8 mi)

H Summersville, WV

	1. Depart WV-41 / Main St toward Court St	0.1 mi
↑	2. Keep straight onto Main St	52 ft
↙	3. Bear left onto WV-41 / Webster Rd Pass Hardee's in 0.3 mi	2.8 mi
↶	4. Turn left onto US-19 N / Mountaineer Expy ▲ <i>Minor Congestion</i>	24.8 mi, 28 min
	5. Take ramp right for I-79 North / US-19 North toward Clarksburg ▲ <i>Minor Congestion</i>	40.7 mi, 46 min
	6. At exit 99 , take ramp right for US-119 North / US-33 East toward Buckhannon / Elkins ▲ <i>Minor Congestion</i>	11.5 mi, 15 min
↗	7. Take ramp right and follow signs for CR-12	0.3 mi
↗	8. Bear right onto W Main St / CR-12	0.6 mi
↗	9. Turn right onto WV-20 / S Locust St	187 ft
<p>Arrive at WV-20 / S Locust St</p> <p>10. The last intersection is W Main St / CR-151 If you reach Franklin St, you've gone too far</p>		

I Buckhannon

I to J

1 hr 23 min (58.6 mi)

I Buckhannon

	1. Depart WV-20 / S Locust St toward W Main St / CR-151	0.6 mi
	2. Take ramp right for US-33 East toward Weston Sheetz on the corner	16.2 mi, 17 min
	3. Keep straight onto US-250 S / US-33 E / WV-92 S	3.2 mi
	4. Keep right toward WV-92	0.2 mi
	5. Keep straight onto WV-92 Pass CITGO in 3.0 mi	4.0 mi
	6. Keep straight onto US-219 / US-250 / US-33 / WV-92 / Randolph Ave  <i>Minor Congestion</i>	0.1 mi
	7. Bear right onto 6th St , and then keep straight onto Davis Ave	0.5 mi
	8. Road name changes to S Davis Ave	0.2 mi
	9. Turn left onto 11th St	0.5 mi
	10. Keep straight onto US-33 / WV-55  <i>Minor Congestion</i>	22.3 mi, 32 min
	11. Bear left onto WV-32 / Appalachian Hwy	8.9 mi
	12. Turn left onto Main Park Rd	1.9 mi
	13. Turn right onto Main Lodge Rd	0.2 mi
	14. Arrive at Main Lodge Rd The last intersection is Main Lodge Rd	

J 230 Main Lodge Rd, Davis, WV 26260